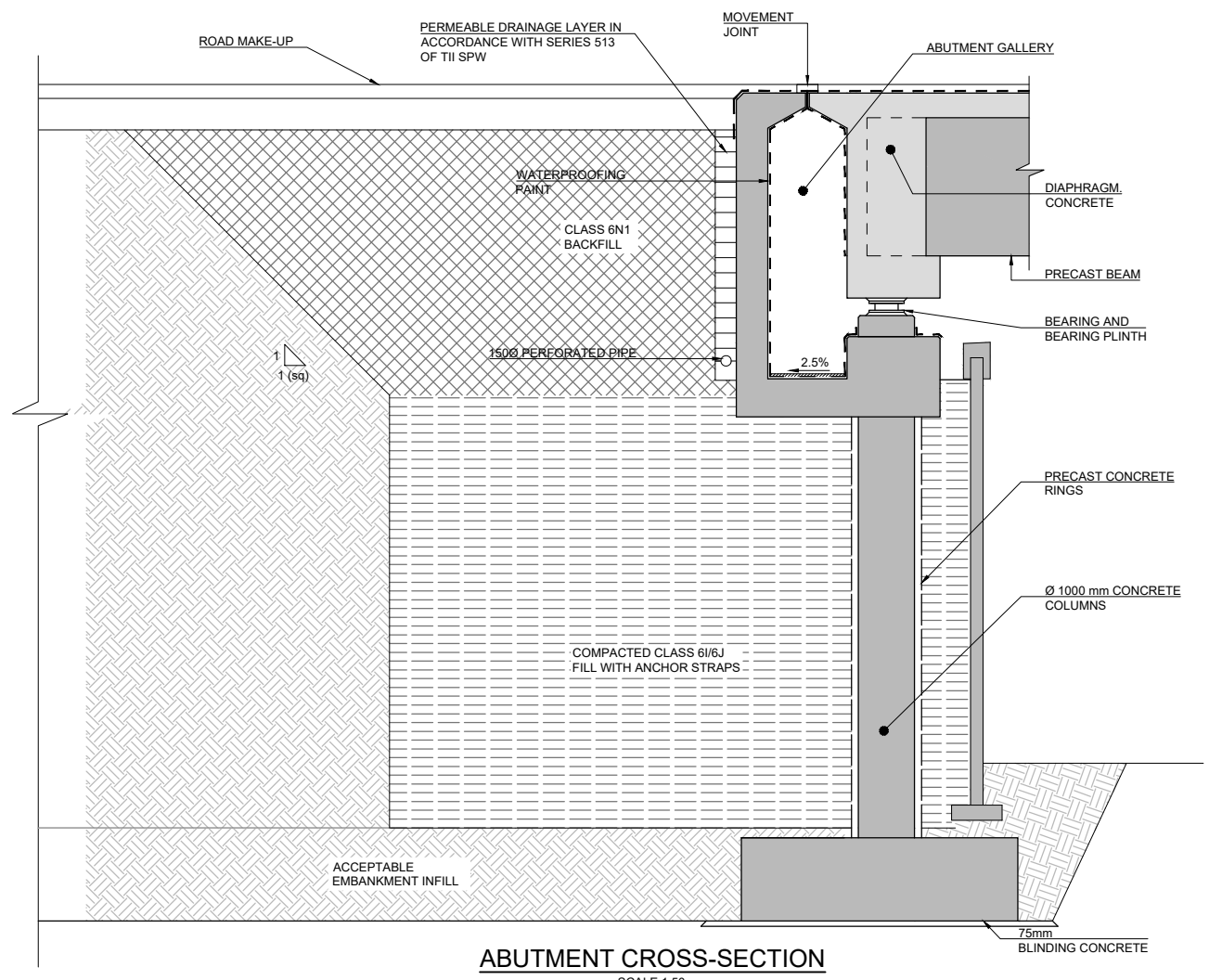
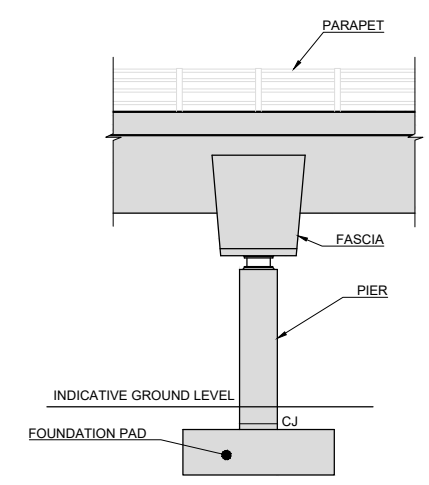


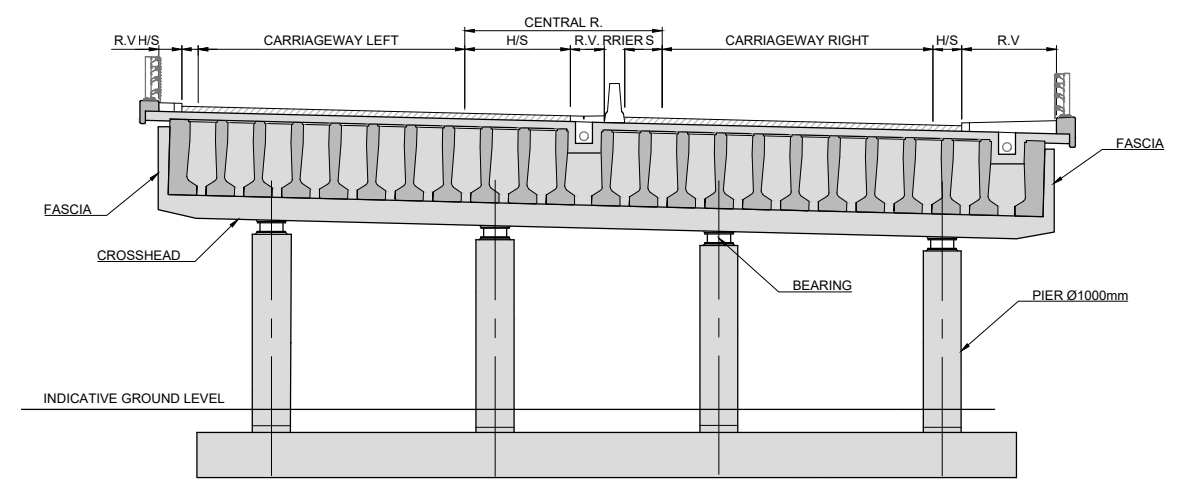
- NOTES:**
1. ALL DIMENSIONS ARE SHOWN IN MILLIMETRES UNLESS NOTED OTHERWISE.
 2. ALL LEVELS ARE SHOWN IN METRES ABOVE ORDNANCE DATUM.



ABUTMENT CROSS-SECTION
SCALE 1:50



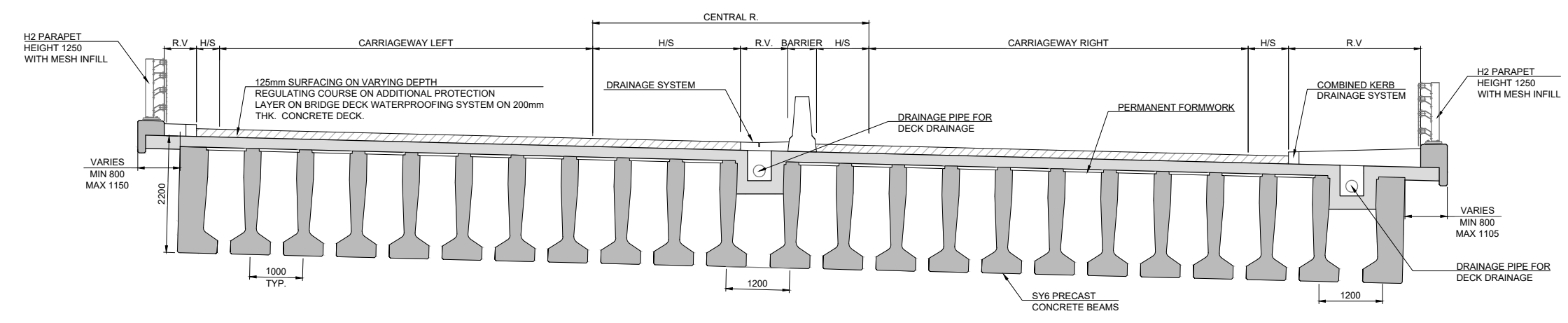
PIER ELEVATION
SCALE 1:100



SECTION B-B
SCALE 1:100

BRIDGE DECK CROSS SECTION DIMENSIONS (ALONG INCREASING CHAINAGE) [mm]

SECTION	PARAPET	RAISED VERGE	HARD SHOULDER (LEFT)	CARRIAGEWAY (LEFT)	HARD STRIP (LEFT)	RAISED VERGE	BARRIER	HARD STRIP (RIGHT)	CARRIAGEWAY (RIGHT)	HARD SHOULDER (RIGHT)	RAISED VERGE	PARAPET	TOTAL
WEST ABUT ch 10+097	500	600	500	7000	3500	1000	600	1000	7000	500	3600	500	26300
ch 10+200	500	600	500	7000	3500	1000	600	1000	7000	500	3600	500	26300
EAST ABUT ch 10+415	500	600	500	7000	1700	1000	600	1000	7000	500	3600	500	24500



SECTION A-A
SCALE 1:50

Clients

Consultant

Corporate House
City East Business Park
Ballybrit, Galway, Ireland.

Tel +353 (0)91 460675
www.N6GalwayCity.ie
www.arup.ie

Job Title
N6 Galway City Ring Road

Scale
As Shown

Date:
February 2018

Issue	Date	By	Chkd	Appd
I6	22/02/2018	KJ	AP	PM
I5	04/10/2017	TP	AP	PM
I4	18/07/2017	TP	AP	PM
I3	30/06/2017	LM	AP	PM
I2	16/05/2017	LM	AP	PM
I1	24/10/2016	LM	AP	PM

Drawing Title
S10-01 Menlough Viaduct
Sheet 2

Drawing Status

For Information

Job No: 233985
Drawing No: GCOB-1700-D-S10-01-002
Issue: 16